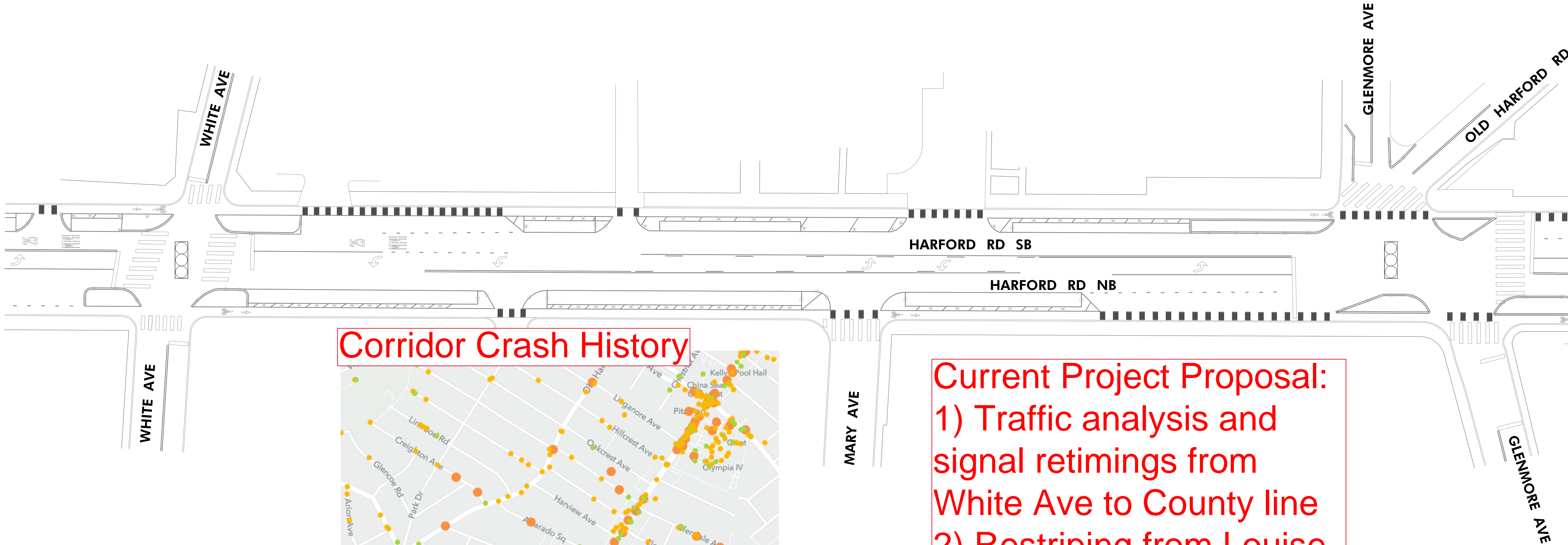
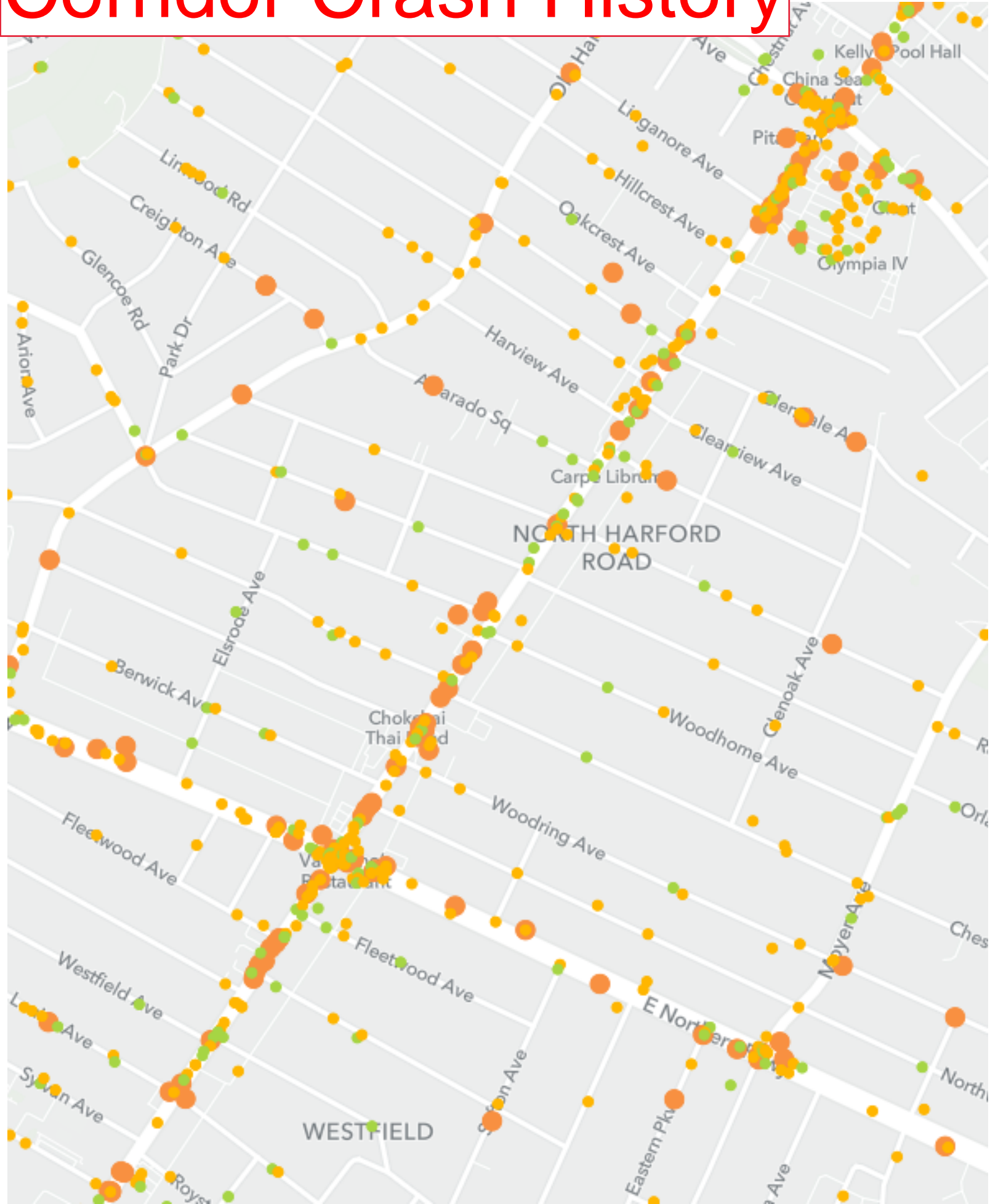


Corridor Project History:  
2019 Echodale to White Ave road diet  
2020 "Design for Distancing" (Cold Spring to Southern/Halcyon  
2022 White to Louise  
2022 Erdman to Montebello Terrace (incl. bridge)  
Proposed 2023 - Louise to Taylor Ave(County line), with resurfacing from Northern Parkway to County line

REVISIONS			
NO.	DESCRIPTION	DATE	BY



Corridor Crash History



Current Project Proposal:  
1) Traffic analysis and signal retimings from White Ave to County line  
2) Restriping from Louise to Northern Parkway  
3) Resurfacing and restriping from Northern Parkway to Taylor Ave/ County line

MATCHLINE – SEE DWG NO. SN-02

SN-01

CITY OF BALTIMORE  
DEPARTMENT OF TRANSPORTATION  
CONTRACT No. TRI9302  
SHA No. BC410027  
FAP No. STBG-308501E  
  
REHABILITATION OF HARFORD RD  
FROM WHITE AVE TO TAYLOR AVE

SIGNING AND PAVEMENT MARKING PLAN

DRAWN BY SJC  
CHECKED BY WFW

PROFESSIONAL CERTIFICATION. I HEREBY CERTIFY THAT THESE DOCUMENTS WERE PREPARED OR APPROVED BY ME, AND THAT I AM A DULY LICENSED PROFESSIONAL ENGINEER UNDER THE LAWS OF THE STATE OF MARYLAND, LICENSE NO. \_\_\_\_\_, EXPIRATION DATE: \_\_\_\_\_

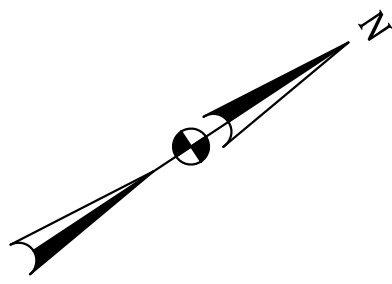


SCALE: 1"=30'  
DATE: NOVEMBER 2022  
SHEET 1 OF 10

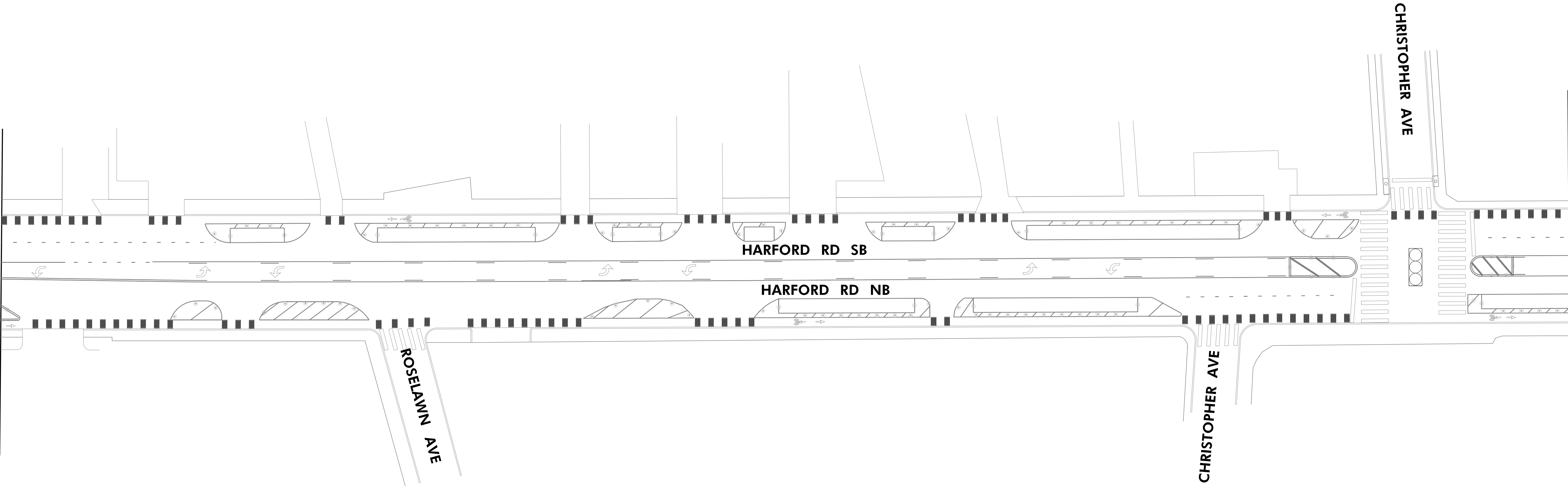
OPERATOR: scallow, s  
FILE NAME: c:\cork\com\fs\Cloud\Projects\2014\14160\_BO208\Task 15\_Harford Rd\_Quick\_Build\CAD\SSN-0001\_Harford.dgn  
PLOTTED: 12/1/2022

OPERATOR: scallow -  
FILE NAME: c:\odrk\com\fs\Cloud\Projects\2014\14160-B01208\Task 15-Harford Rd Quick Build\CAD\SN-0002-HarfordRd.dgn  
PLOTTED: 12/1/2022

DRAWN BY	SJC
CHECKED BY	WFW



MATCHLINE - SEE DWG NO. SN-01



MATCHLINE - SEE DWG NO. SN-03

REVISIONS			
NO.	DESCRIPTION	DATE	BY

SN-02

CITY OF BALTIMORE  
DEPARTMENT OF TRANSPORTATION  
CONTRACT No. TR19302  
SHA No. BC410027  
FAP No. STBG-308511E  
  
REHABILITATION OF HARFORD RD  
FROM WHITE AVE AVE TO TAYLOR AVE

SIGNING AND PAVEMENT MARKING PLAN

PROFESSIONAL CERTIFICATION. I HEREBY CERTIFY THAT THESE DOCUMENTS WERE PREPARED OR APPROVED BY ME, AND THAT I AM A DULY LICENSED PROFESSIONAL ENGINEER UNDER THE LAWS OF THE STATE OF MARYLAND, LICENSE NO. \_\_\_\_\_, EXPIRATION DATE: \_\_\_\_\_

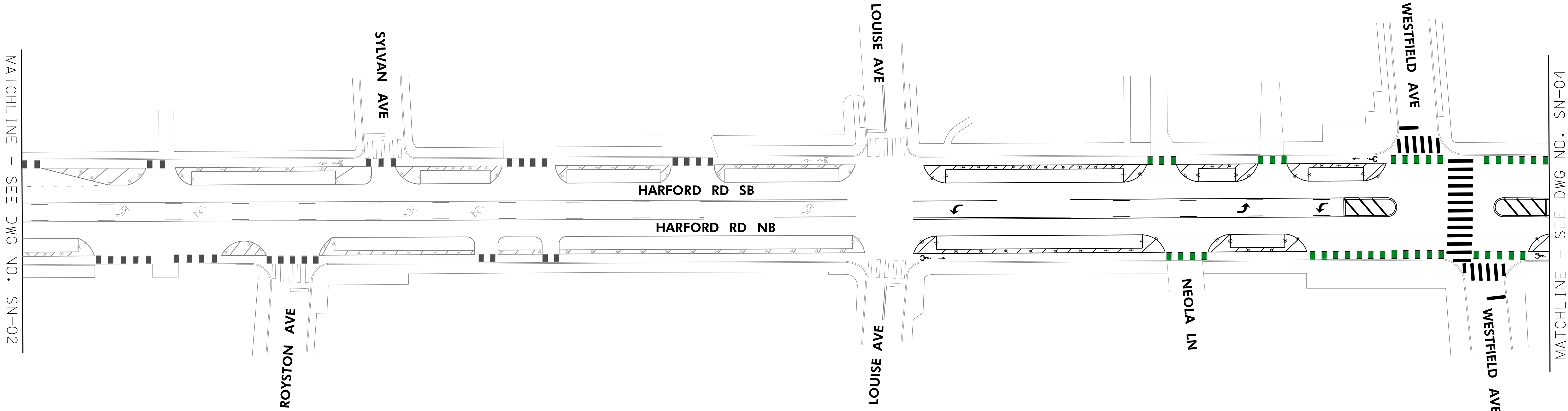
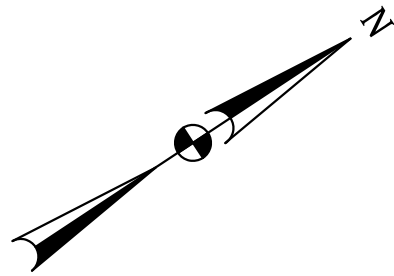


SCALE: 1"=30'

DATE: NOVEMBER 2022

SHEET 2 OF 10

REVISIONS			
NO.	DESCRIPTION	DATE	BY



MATCHLINE – SEE DWG NO. SN-02

MATCHLINE – SEE DWG NO. SN-04

OPERATOR: scallow, c  
FILE NAME: c:\odrk\com\fs\Cloud\Projects\2014\14160-B01208\Task 15-Harford Rd Quick Build\CAD\SSN-0003-HarfordRd.dgn  
PLOTTED: 12/1/2022

DRAWN BY SJC  
CHECKED BY WFW

PROFESSIONAL CERTIFICATION. I HEREBY CERTIFY THAT THESE DOCUMENTS WERE PREPARED OR APPROVED BY ME, AND THAT I AM A DULY LICENSED PROFESSIONAL ENGINEER UNDER THE LAWS OF THE STATE OF MARYLAND, LICENSE NO. \_\_\_\_\_, EXPIRATION DATE: \_\_\_\_\_



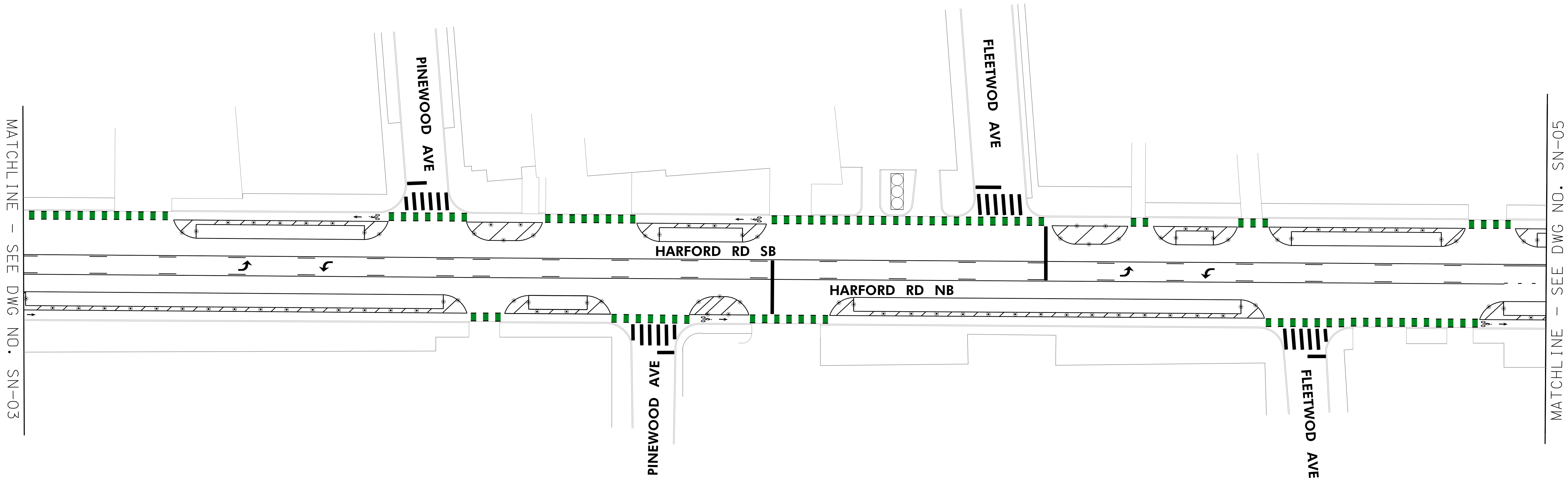
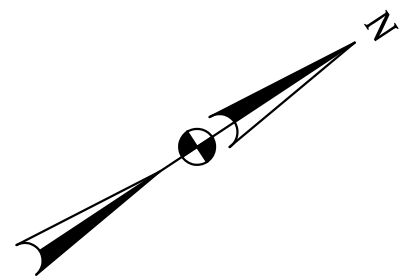
CITY OF BALTIMORE  
DEPARTMENT OF TRANSPORTATION  
CONTRACT No. TR19302  
SHA No. BC410027  
FAP No. STBG-308501E  
  
REHABILITATION OF HARFORD RD  
FROM WHITE AVE AVE TO TAYLOR AVE  
  
SIGNING AND PAVEMENT MARKING PLAN

SCALE: 1"=30'  
DATE: NOVEMBER 2022  
SHEET 3 OF 10

SN-03



REVISIONS			
NO.	DESCRIPTION	DATE	BY



OPERATOR: scallow, s  
FILE NAME: s:\ed-rkk.com\fs\Cloud\Projects\2014\14160-BO208\Task 15-Harford Rd Quick Build\CAD\SSN-0004-HarfordRd.dgn  
PLOTTED: 12/1/2022

DRAWN BY	SJC
CHECKED BY	WFW
	3

PROFESSIONAL CERTIFICATION. I HEREBY CERTIFY THAT THESE DOCUMENTS WERE PREPARED OR APPROVED BY ME, AND THAT I AM A DULY LICENSED PROFESSIONAL ENGINEER UNDER THE LAWS OF THE STATE OF MARYLAND, LICENSE NO. \_\_\_\_\_, EXPIRATION DATE: \_\_\_\_\_



CITY OF BALTIMORE  
DEPARTMENT OF TRANSPORTATION  
CONTRACT No. TRI9302  
SHA No. BC410027  
FAP No. STBG-308501E

REHABILITATION OF HARFORD RD  
FROM WHITE AVE AVE TO TAYLOR AVE

SIGNING AND PAVEMENT MARKING PLAN

SCALE: 1"=30'

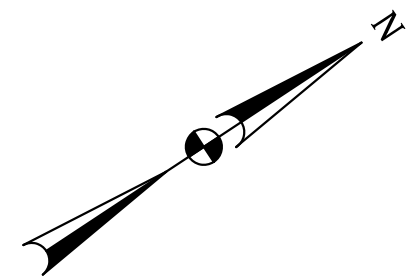
DATE: NOVEMBER 2022

SHEET 4 OF 10

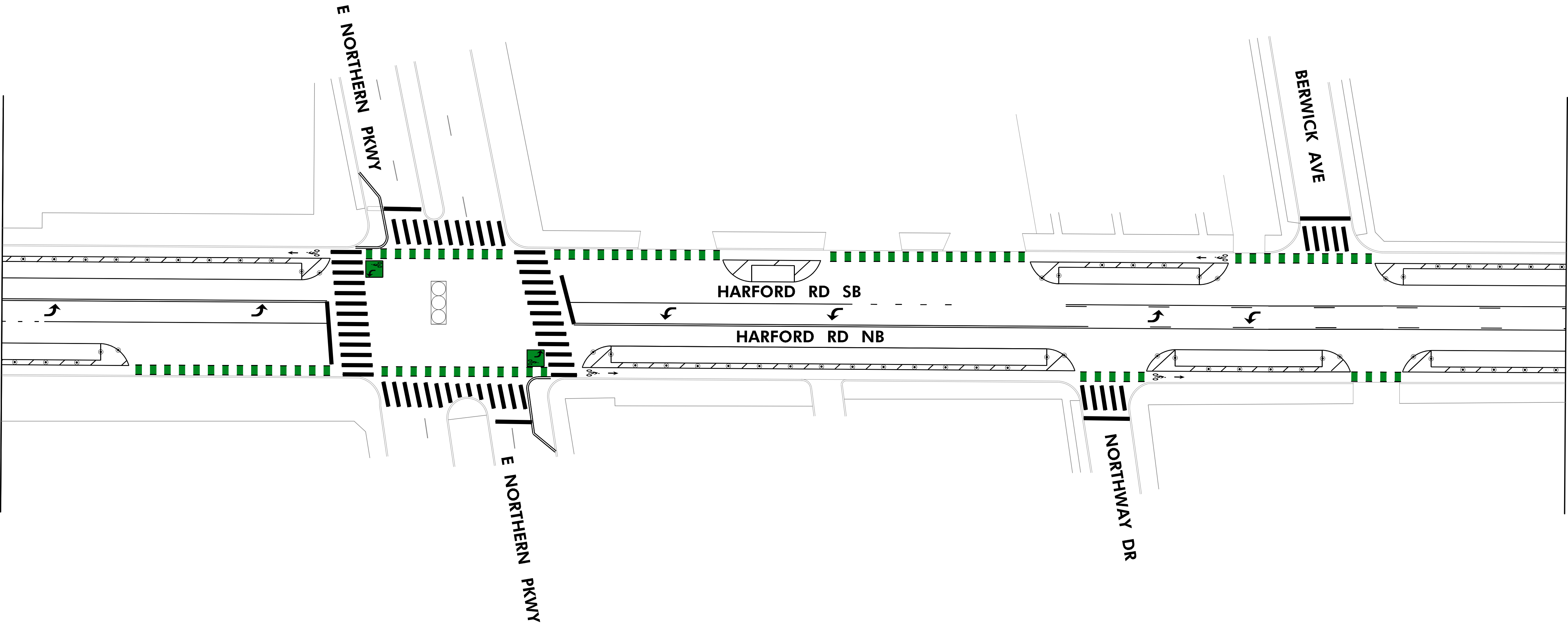
SN-04

OPERATOR: scallow, r  
FILE NAME: c:\odrk\com\fs\Cloud\Projects\2014\14160-B01208\Task 15-Harford Rd Quick Build\CAD\SN-0005-HarfordRd.dgn  
PLOTTED: 12/1/2022

DRAWN BY SJC  
CHECKED BY WFW



MATCHLINE - SEE DWG NO. SN-04



REVISIONS			
NO.	DESCRIPTION	DATE	BY

SN-05

CITY OF BALTIMORE  
DEPARTMENT OF TRANSPORTATION  
CONTRACT No. TR19302  
SHA No. BC410027  
FAP No. STBG-308511E  
  
REHABILITATION OF HARFORD RD  
FROM WHITE AVE AVE TO TAYLOR AVE

SIGNING AND PAVEMENT MARKING PLAN

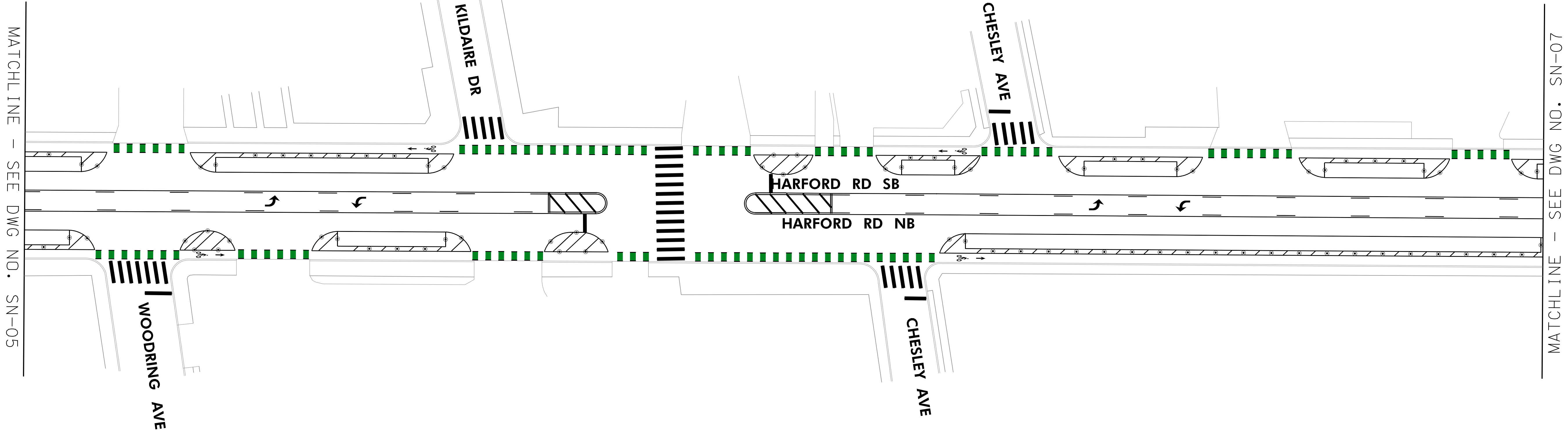
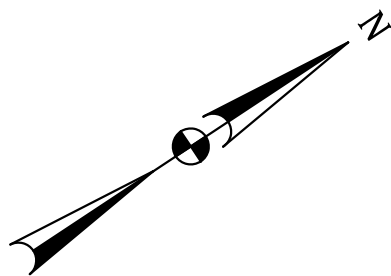
PROFESSIONAL CERTIFICATION. I HEREBY CERTIFY THAT THESE DOCUMENTS WERE PREPARED OR APPROVED BY ME, AND THAT I AM A DULY LICENSED PROFESSIONAL ENGINEER UNDER THE LAWS OF THE STATE OF MARYLAND, LICENSE NO. \_\_\_\_\_, EXPIRATION DATE: \_\_\_\_\_



SCALE: 1"=30'

DATE: NOVEMBER 2022

REVISIONS			
NO.	DESCRIPTION	DATE	BY



OPERATOR: scallow, s  
FILE NAME: s:\cd\rk\com\fs\Cloud\Projects\2014\14160-B01208\Task 15-Harford Rd Quick Build\CAD\SN-0006-Harford.dgn  
PLOTTED: 12/1/2022

DRAWN BY	SJC
CHECKED BY	WFW

PROFESSIONAL CERTIFICATION. I HEREBY CERTIFY THAT THESE DOCUMENTS WERE PREPARED OR APPROVED BY ME, AND THAT I AM A DULY LICENSED PROFESSIONAL ENGINEER UNDER THE LAWS OF THE STATE OF MARYLAND, LICENSE NO. \_\_\_\_\_, EXPIRATION DATE: \_\_\_\_\_



CITY OF BALTIMORE  
DEPARTMENT OF TRANSPORTATION  
CONTRACT No. TR19302  
SHA No. BC410027  
FAP No. STBG-308510E

REHABILITATION OF HARFORD RD  
FROM WHITE AVE AVE TO TAYLOR AVE

SIGNING AND PAVEMENT MARKING PLAN

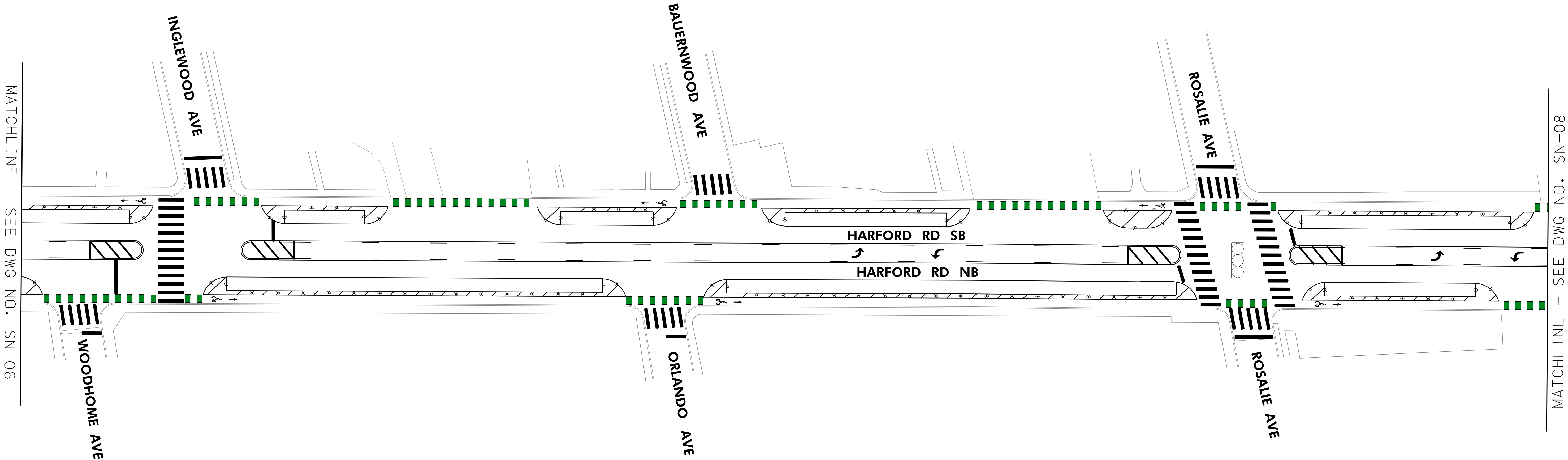
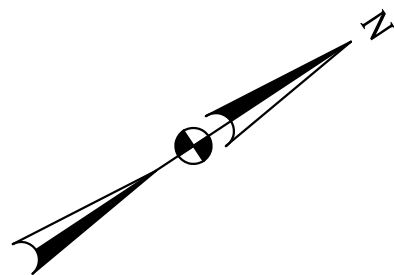
SCALE: 1"=30'

DATE: NOVEMBER 2022

SHEET 6 OF 10

SN-06

REVISIONS			
NO.	DESCRIPTION	DATE	BY



SN-07

CITY OF BALTIMORE  
DEPARTMENT OF TRANSPORTATION  
CONTRACT No. TRI9302  
SHA No. BC410027  
FAP No. STBG-308501E  
  
REHABILITATION OF HARFORD RD  
FROM WHITE AVE AVE TO TAYLOR AVE

SIGNING AND PAVEMENT MARKING PLAN

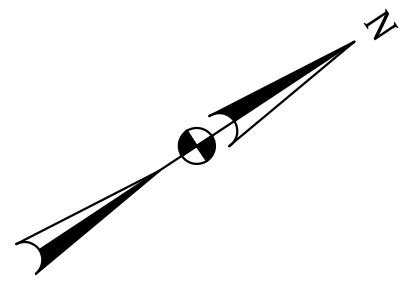
SCALE: 1"=30'      DATE: NOVEMBER 2022  
SHEET 7 OF 10

PROFESSIONAL CERTIFICATION. I HEREBY CERTIFY THAT THESE DOCUMENTS WERE PREPARED OR APPROVED BY ME, AND THAT I AM A DULY LICENSED PROFESSIONAL ENGINEER UNDER THE LAWS OF THE STATE OF MARYLAND, LICENSE NO. \_\_\_\_\_, EXPIRATION DATE: \_\_\_\_\_

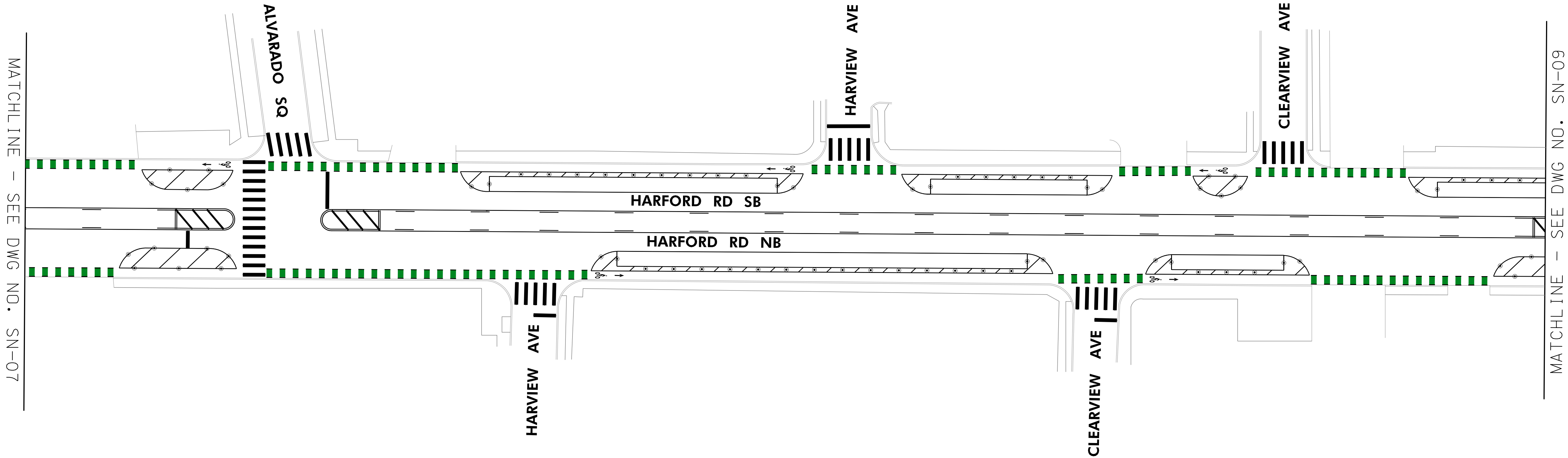


DRAWN BY SJC  
CHECKED BY WFW

OPERATOR: scallow, s  
FILE NAME: s:\cd\rk&k.com\fs\Cloud\Projects\2014\14160.BO\208\Task 15\_Harford Rd Quick Build\CAD\SN-0007\_HarfordRd.dgn  
PLOTTED: 12/1/2022



REVISIONS			
NO.	DESCRIPTION	DATE	BY



OPERATOR: sccallow -  
FILE NAME: c:\odrk\com\fs\Cloud\Projects\2014\14160-BO\208\Task 15-Harford Rd Quick Build\CAD\SN-0008-HarfordRd.dgn  
PLOTTED: 12/1/2022

DRAWN BY SJC  
CHECKED BY WFW

PROFESSIONAL CERTIFICATION. I HEREBY CERTIFY THAT THESE DOCUMENTS WERE PREPARED OR APPROVED BY ME, AND THAT I AM A DULY LICENSED PROFESSIONAL ENGINEER UNDER THE LAWS OF THE STATE OF MARYLAND, LICENSE NO. \_\_\_\_\_, EXPIRATION DATE: \_\_\_\_\_



CITY OF BALTIMORE  
DEPARTMENT OF TRANSPORTATION  
CONTRACT No. TR19302  
SHA No. BC410027  
FAP No. STBG-308501E  
  
REHABILITATION OF HARFORD RD  
FROM WHITE AVE AVE TO TAYLOR AVE

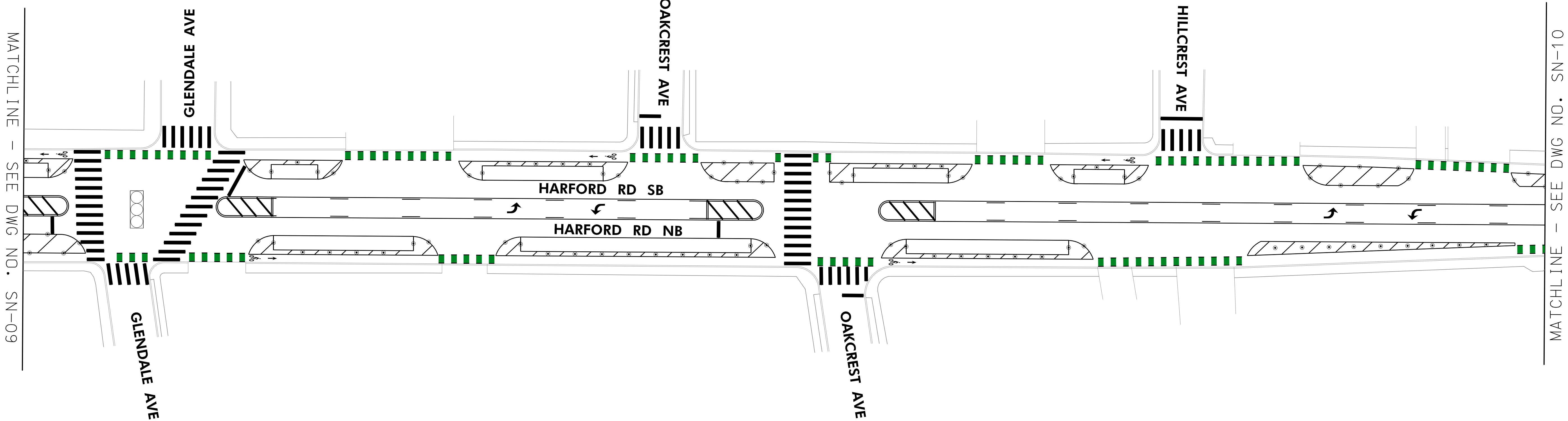
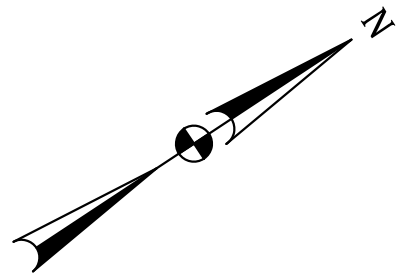
SIGNING AND PAVEMENT MARKING PLAN

SCALE: 1"=30'      DATE: NOVEMBER 2022  
SHEET 8 OF 10

SN-08



REVISIONS			
NO.	DESCRIPTION	DATE	BY



OPERATOR: scallow, s  
FILE NAME: s:\cd\rk\com\fs\Cloud\Projects\2014\14160\_BO\208\Task 15\_Harford Rd\_Quick\_Build\CAD\SN-0009\_HarfordRd.dgn  
PLOTTED: 12/1/2022

DRAWN BY	SJC
CHECKED BY	WFW

PROFESSIONAL CERTIFICATION. I HEREBY CERTIFY THAT THESE DOCUMENTS WERE PREPARED OR APPROVED BY ME, AND THAT I AM A DULY LICENSED PROFESSIONAL ENGINEER UNDER THE LAWS OF THE STATE OF MARYLAND, LICENSE NO. \_\_\_\_\_, EXPIRATION DATE: \_\_\_\_\_



SN-09

CITY OF BALTIMORE  
DEPARTMENT OF TRANSPORTATION  
CONTRACT No. TRI9302  
SHA No. BC410027  
FAP No. STBG-308501E

REHABILITATION OF HARFORD RD  
FROM WHITE AVE AVE TO TAYLOR AVE

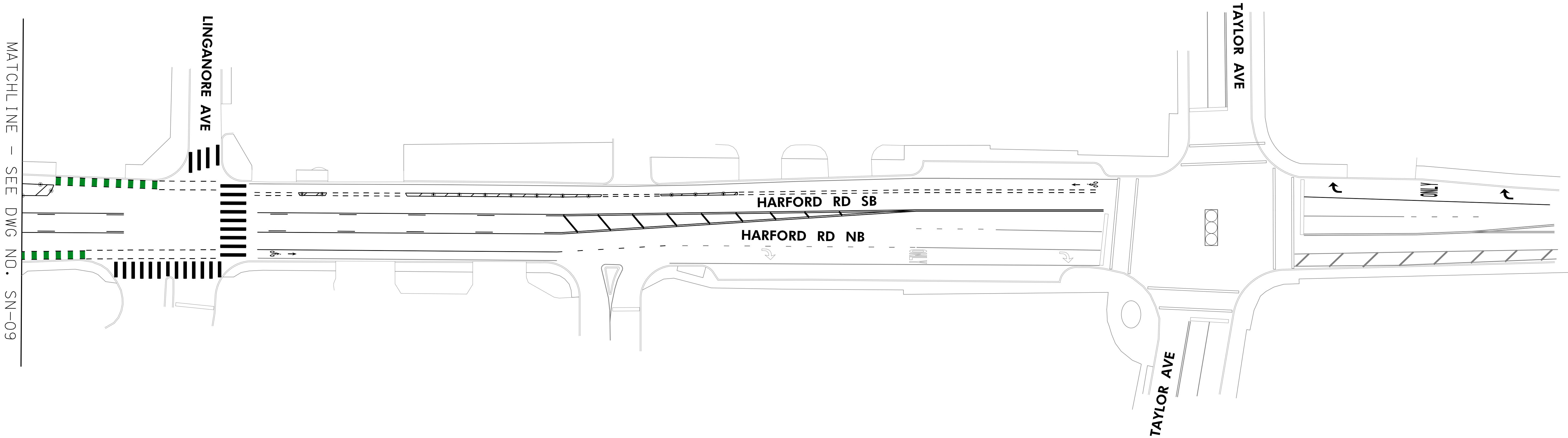
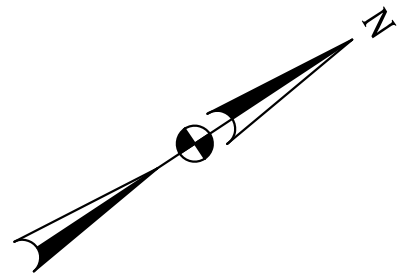
SIGNING AND PAVEMENT MARKING PLAN

SCALE: 1"=30'

DATE: NOVEMBER 2022

SHEET 9 OF 10

REVISIONS			
NO.	DESCRIPTION	DATE	BY



MATCHLINE – SEE DWG NO. SN-09

LINGANORE AVE

TAYLOR AVE

TAYLOR AVE

HARFORD RD SB

HARFORD RD NB

SN-10

CITY OF BALTIMORE  
DEPARTMENT OF TRANSPORTATION  
CONTRACT No. TR19302  
SHA No. BC410027  
FAP No. STBG-3085(1)E  
  
REHABILITATION OF HARFORD RD  
FROM WHITE AVE AVE TO TAYLOR AVE

SIGNING AND PAVEMENT MARKING PLAN

DRAWN BY SJC  
CHECKED BY WFW

PROFESSIONAL CERTIFICATION. I HEREBY CERTIFY THAT THESE DOCUMENTS WERE PREPARED OR APPROVED BY ME, AND THAT I AM A DULY LICENSED PROFESSIONAL ENGINEER UNDER THE LAWS OF THE STATE OF MARYLAND, LICENSE NO. \_\_\_\_\_, EXPIRATION DATE: \_\_\_\_\_



SCALE: 1"=30'

DATE: NOVEMBER 2022

SHEET 10 OF 10

OPERATOR: scallow, s  
FILE NAME: c:\cd\rk\com\fs\Cloud\Projects\2014\14160.BO\208\Task 15\_Harford Rd\_Quick\_Build\CAD\SN-000\_Harford.dgn  
PLOTTED: 12/1/2022